





KEY

	Permanent land required for works
	Temporary land required for works
	Additional short duration land required for works
	Land Registry Boundary

NOTES

- Drawing is based on official HM Land Registry Title supplemented by OS and topo survey data.
- Land assessment based on layout WTG2 - ACM - 01 -MZ -M2 - HW - 000001. DWG - 11/01/2024

© Crown copyright and database rights 2024 Ordnance Survey 100018633

P8	Note change	PGM	PGM	22/02/24
P7	Hatch/note change	PGM	PGM	16/02/24
P6	Area amend WSP	PGM	PGM	01/02/24
P5	Updated to WSP	ADC	ADC	07/06/23
P4	Updated to P9	ADC	ADC	21/12/21
P3	Updated to P8	ADC	ADC	25/05/21
P2	Area added	.	.	.
P1	Sketch	.	.	.
Rev	Revision details	Chkd	Appd	Date

Designed:	PGM	Date:	25/05/2021
Drawn:	PGM	Date:	25/05/2021
Checked:	ADC	Date:	25/05/2021
Approved:	ADC	Date:	25/05/2021



PLYMOUTH COUNCIL

Strategic Planning and Infrastructure

Ballard House | West Hoe Road | Plymouth | PL1 3BJ
 Public Helpdesk 01752 668000

Project Name
Woolwell to the George Transport Improvement Scheme

Drawing Title
14 Little Fancy Close Plot Plan

Original Drg Size : A4	Scale : 1:500
Dimensions : m	

Drawing Status SHARED	Suitability S0
---------------------------------	--------------------------

Drawing No PL1577909 - SK- 070	Revision P8
--	-----------------------